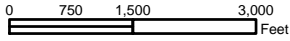






Town of Brookline, Massachusetts

Public School Districts and Buffer Zones



LEGEND

BUFFER ZONES

-  BAKER-HEATH
-  BAKER-HEATH-RUNKLE-LINCOLN
-  DEVOTION-LAWRENCE
-  DRISCOLL-DEVOTION
-  DRISCOLL-RUNKLE
-  HEATH-LINCOLN
-  LINCOLN-PIERCE-RUNKLE
-  LINCOLN-RUNKLE
-  PIERCE-LAWRENCE
-  PIERCE-LINCOLN
-  SCHOOL DISTRICTS
-  EDGE OF PAVEMENT

DATA SOURCES

SCHOOL DISTRICTS: This data layer is created by Brookline GIS based upon the street centerline layer developed by Boston Edison and the hard copy school district map provided by the school department.

SCHOOL BUFFER ZONES: This data layer is created by Brookline GIS based upon the parcel boundaries and the address list from the school department. Updated on 06/14/2001, 08/27/2002 and 06/16/2004 according to changes made by the School Committee.

EDGE OF PAVEMENT: Brookline GIS database.

